

RESOLUTION NO. 350

A resolution by the City of Columbus, Kansas, hereinafter, "City", authorizing the execution of the Dedication Of Merle Evans Drive As Public Street and Roadway And For Public Utility Purposes.

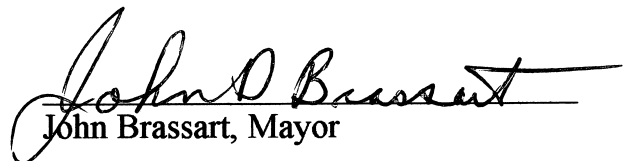
WHEREAS, the plat for the Columbus Industrial Park Addition to the City of Columbus, Kansas, should be amended to formally dedicate the street known as Merle Evans Drive as a public street and roadway and for public utility purposes.

WHEREAS, the Mayor and City Clerk are authorized and directed to execute the Dedication Of Merle Evans Drive As Public Street and Roadway And For Public Utility Purposes document to carry out the purpose of this Resolution.

NOW THEREFORE, be it resolved by the governing body of the City of Columbus Kansas, that the Mayor and City Clerk shall sign and execute the aforementioned document.

Passed and approved by the governing body of the City of Columbus, Kansas, this 2<sup>nd</sup> day of April, 2007.

CITY OF COLUMBUS, KANSAS

  
John Brassart, Mayor

ATTEST:

  
Janice Blancett, City Clerk

(Seal)




**DEDICATION OF MERLE EVANS DRIVE AS  
PUBLIC STREET AND ROADWAY AND FOR  
PUBLIC UTILITY PURPOSES**


The City Council of the City of Columbus, Kansas, does hereby amend its original plat of the Columbus Industrial Park Addition, and hereby dedicates and conveys to the public a right-of-way and easement for public street and roadway purposes and for public utility purposes, and to the following described real estate, known as Merle Evans Drive, located in Columbus, Cherokee County, Kansas, to wit:

A portion of Government Lot 4, being a portion of the Southwest Quarter of the Southwest Quarter of Section 18, Township 33 South, Range 24 East of the 6<sup>th</sup> Principal Meridian, Cherokee County, Kansas, more particularly described as follows:  
Commencing at the Northwest corner of the Southwest Quarter of the Southwest Quarter of Section 18, Township 33 South, Range 24 East of the 6<sup>th</sup> Principal Meridian; thence with a bearing of record North 89°56'50" East along the North line of the Southwest Quarter of said Northwest Quarter 60.50 feet to the East Right-of-Way line of U.S. Highway 69, for the point of beginning, said point being the Northwest Corner of Columbus Industrial Park Addition to the City of Columbus, Kansas; thence continuing North 89°56'50" East along the North line of Columbus Industrial Park Addition 1218.50 feet (1218.24 feet platted) to the Northeast Corner of said addition; thence South 00°28'28" East along the East line of said addition 85.26 feet (85.00 feet platted) to the Northeast Corner of Lot 4 of said addition; thence South 88°32'40" West along the North line of Lots 1,2,3 and 4 of said addition 1219.16 feet (1218.24 feet platted) to the Northwest Corner of Lot 1 of said addition; thence North 00°28'30" West along the West line of said addition 53.17 feet (50.00 feet platted) to the point of beginning containing 1.936 Acres subject to any easements of record.

for one dollar and other valuable consideration, the receipt of which is hereby acknowledged.

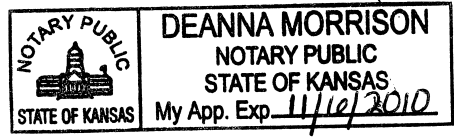
Dated this 2<sup>nd</sup> day of April, 2007.

  
John Brassart, Mayor

  
Janice Blancett, City Clerk

**ACKNOWLEDGMENT**


STATE OF KANSAS            )  
  ) ss:  
COUNTY OF CHEROKEE    )



BE IT REMEMBERED, that on this 3<sup>rd</sup> day of April, 2007,

before me, the undersigned, a Notary Public, in and for the County and State aforesaid, came John Brassart, Mayor, and Janice Blancett, City Clerk, who are personally known to me to be the same persons who executed the within Dedication of Merle Evans Drive and such persons duly acknowledged the execution of the same as their free act and deed.

IN WITNESS WHEREOF, I have hereunto set my hand and affixed my Notary Seal the day and year last above-written.

  
Notary Public

My Appointment Expires:

11/4/2010