

RESOLUTION NO. 626

A RESOLUTION OF THE CITY COUNCIL OF THE CITY OF COLUMBUS, KANSAS, DECLARING THE NECESSITY TO APPROPRIATE PRIVATE PROPERTY FOR TEMPORARY CONSTRUCTION PURPOSES ONLY FOR PROJECT NO. 21-1190L: SAFE ROUTES TO SCHOOL, 2023, COLUMBUS, KANSAS, STRIP MAP #3 - REVISED.

WHEREAS, The Governing Body of the City of Columbus, Kansas, has authorized professional surveys and engineering for Project No. 21-1190L: SAFE ROUTES TO SCHOOL, 2023, COLUMBUS, KANSAS, STRIP MAP #3 - Revised, necessary to improve the City's inadequate sidewalks in the area of West Country Road and South Vermont Avenue, within the City limits of Columbus, Kansas.

WHEREAS, Ruth M. Chesner and Benjamin W. Jones, II, the owners of property illustrated by Strip Map #3 - Revised, have refused to convey a deed for the Temporary Construction Easement proposed by the City.

WHEREAS, a temporary easement is necessary on property illustrated by Strip Map #3 - Revised only for the purpose to temporarily use an area for construction of the Safe Routes to School public sidewalk.

NOW, THEREFORE, BE IT RESOLVED by the Governing Body of the City of Columbus, Kansas, in regular meeting duly assembled this 20th day of June, 2022, that a land survey and description of the land known as Strip Map #3 - Revised, subject to condemnation, shall be prepared and filed with the City Clerk.


BE IT FURTHER RESOLVED by the City Council, that condemnation proceedings shall begin as soon as practicable to exercise the City's power of eminent domain pursuant to K.S.A. 26-201, and K.S.A. 26-501, *et. seq.*, as amended.

PASSED AND ADOPTED this 20th day of June, 2022, by the City Council of the City of Columbus, Kansas.

CITY OF COLUMBUS, KANSAS


Grant Spieth, Mayor

ATTEST:


Cherri Chancellor, City Clerk

(Seal)

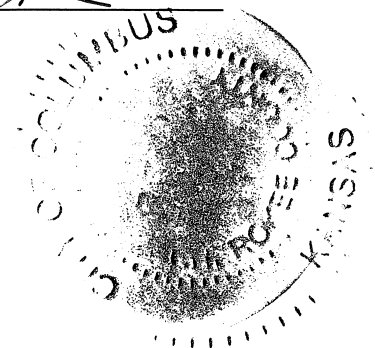


Exhibit "A"



S. VERMONT AVENUE

EXIST. R/W

Convert to Grass within 5' of Sidewalk

8'

EXIST. R/W

RUTH M CHESNER,
BENJAMIN W JONES II
431 W COUNTRY RD
COLUMBUS, KS 66725

W. COUNTRY ROAD

NOTE: Aerial image background position is approximate.

LEGEND

- R/W Right-of-Way Line
- Existing Property Line
- Temporary Construction Easement - T/E

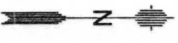
Strip Map #3 - revised

SAFE ROUTES TO SCHOOL
SIDEWALK IMPROVEMENTS

City of Columbus, Kansas



Not to Scale



Project No. 21-1190L
Preparation Date: April 21, 2022